

Approval Condition :

This Plan Sanction is issued subject to the following conditions :

- Sanction is accorded for the Residential Building at 134 / 7TH CROSS HOSUR SARJAPURA ROAD SECTOR 5, Bangalore.
- Consist of 1Stilt + 1Ground + 2 only.
- Sanction is accorded for Residential use only. The use of the building shall not be deviated to any other use.
- 224.14 area reserved for car parking shall not be converted for any other purpose.
- Development charges towards increasing the capacity of water supply, sanitary and power main has to be paid to BWSSB and BESCOM if any.
- Necessary ducts for running telephone cables, cubicles at ground level for postal services & space for dumping garbage within the premises shall be provided.
- The applicant shall INSURE all workmen involved in the construction work against any accident / untoward incidents arising during the time of construction.
- The applicant shall not stock any building materials / debris on footpath or on roads or on drains. The debris shall be removed and transported to near by dumping yard.
- The applicant shall maintain during construction such barricading as considered necessary to prevent dust, debris & other materials endangering the safety of people / structures etc. in & around the site.
- The applicant shall plant at least two trees in the premises.
- Permission shall be obtained from forest department for cutting trees before the commencement of the work.
- License and approved plans shall be posted in a conspicuous place of the licensed premises. The building license and the copies of sanctioned plans with specifications shall be mounted on a frame and displayed and they shall be made available during inspections.
- If any owner / builder contravenes the provisions of Building Bye-laws and rules in force, the Architect / Engineer / Supervisor will be informed by the Authority in the first instance, warned in the second instance and cancel the registration if the same is repeated for the third time.
- Technical personnel, applicant or owner as the case may be shall strictly adhere to the duties and responsibilities specified in Schedule - IV (Bye-law No. 3.6) under sub section IV-8 (e) to (k).
- On completion of foundation or footings before erection of walls on the foundation and in the case of columnar structure before erecting the columns "COMMENCEMENT CERTIFICATE" shall be obtained.
- The building should not be occupied without obtaining "OCCUPANCY CERTIFICATE" from the competent authority.
- Drinking water supplied by BWSSB should not be used for the construction activity of the building.
- The applicant shall ensure that the Rain Water Harvesting Structures are provided & maintained in good repair for storage of water for non potable purposes or recharge of ground water at all times having a minimum total capacity mentioned in the Bye-law 32(a).
- If any owner / builder contravenes the provisions of Building Bye-laws and rules in force, the architect will inform the same to the concerned registered Architect / Engineers / Supervisor in the first instance, warn in the second instance and cancel the registration of the professional if the same is repeated for the third time.
- The Builder / Contractor / Professional responsible for supervision of work shall not shall not materially and structurally deviate the construction from the sanctioned plan, without previous approval of the authority. They shall explain to the owner s about the risk involved in contravention of the provisions of the Act, Rules, Bye-laws, Zoning Regulations, Standing Orders and Policy Orders of the BBMP.
- In case of any false information, misrepresentation of facts, or pending court cases, the plan sanction is deemed cancelled.

Special Condition as per Labour Department of Government of Karnataka vide ADDENDUM (HosadaagHoodike) Letter No. LD/95/LET/2013, dated: 01-04-2013 :

- Registration of Applicant / Builder / Owner / Contractor and the construction workers working in the construction site with the "Karnataka Building and Other Construction workers Welfare Board" should be strictly adhered to.
 - The Applicant / Builder / Owner / Contractor should submit the Registration of establishment and list of construction workers engaged at the time of issue of Commencement Certificate. A copy of the same shall also be submitted to the concerned local Engineer in order to inspect the establishment and ensure the registration of establishment and workers working at construction site or work place.
 - The Applicant / Builder / Owner / Contractor shall also inform the changes if any of the list of workers engaged by him.
- At any point of time No Applicant / Builder / Owner / Contractor shall engage a construction worker in his site or work place who is not registered with the "Karnataka Building and Other Construction workers Welfare Board".

Note :

- Accommodation shall be provided for setting up of schools for imparting education to the children of construction workers in the labour camps / construction sites.
 - List of children of workers shall be furnished by the builder / contractor to the Labour Department which is mandatory.
 - Employment of child labour in the construction activities strictly prohibited.
 - Obtaining NOC from the Labour Department before commencing the construction work is a must.
 - BBMP will not be responsible for any dispute that may arise in respect of property in question.
 - In case if the documents submitted in respect of property in question is found to be false or fabricated, the plan sanctioned stands cancelled automatically and legal action will be initiated.
7. THE OWNER / BUILDER SHOULD ENSURE THE REQUIRED SAFETY MEASURES WHILE EXCAVATION FOR BASEMENT/FOUNDATION AND CONSTRUCTING THE BASEMENT/ FOUNDATION/STILT AND UPPER FLOORS WITH REGARD TO THE STABILITY OF THE STRUCTURE, SAFETY OF THE NEIGHBOURS AND CONSTRUCTION LABOURERS. OWNER/BUILDER WILL BE HELD RESPONSIBLE. FOR ANY LAPSES IN THIS REGARD.

AREA STATEMENT (BBMP)	VERSION NO. : 1.0.9
PROJECT DETAIL	VERSION DATE: 01/11/2018
Authority: BBMP	Plot Use: Residential
Inward No. BBMP/Ad.Com./SUT/0203/19-20	Land Use Zone: Residential (Main)
Application Type: General	Plot/Sub Plot No.: 134
Proposed Type: Building Permission	Locality / Street of the property: 7TH CROSS HOSUR SARJAPURA ROAD SECTOR 5, BANGALORE.
Nature of Sanction: New	
Location: Ring-III	
Building Line Specified as per Z.R. NA	
Zone: South	
Ward: Ward-173	
Planning District: 318-Begur	
AREA DETAILS	
AREA OF PLOT (Minimum)	(A)
NET AREA OF PLOT	(A-Deductions)
COVERAGE CHECK	
Permissible Coverage area (50.00 %)	250.77
Proposed Coverage Area (59.53 %)	235.16
Achieved Net coverage area (59.53 %)	235.16
Balance coverage area left (5.47 %)	21.61
FAR CHECK	
Permissible F.A.R. as per zoning regulation 2015 (2.25)	888.82
Additional F.A.R. within Ring I and II (for amalgamated plot -)	0.00
Allowable TDR Area (60% of Perm FAR)	0.00
Allowable max. F.A.R. Plot within 150 M radius of Metro station (-)	0.00
Total Perm. FAR area (2.25)	888.82
Residential FAR	758.85
Proposed FAR Area	758.85
Achieved Net FAR Area (1.92)	758.85
Balance FAR Area (0.33)	129.97
BUILT UP AREA CHECK	
Substructure Area Add in BUA (LayOut)	1042.71
Achieved BuiltUp Area	1042.71

Approval Date : 07/09/2019 10:56:41 PM

COLOR INDEX	
PLOT BOUNDARY	▬
ABUTTING ROAD	▬
PROPOSED WORK (COVERAGE AREA)	▬
EXISTING (to be retained)	▬
EXISTING (to be demolished)	▬

Block USE/SUBUSE Details

Block Name	Block Use	Block SubUse	Block Structure	Block Land Use Category
A (A)	Residential	Residential	Blgd upto 11.5 mt. Ht.	R

Required Parking (Table 7a)

Block Name	Type	SubUse	Area (Sq.mt.)	Regd.	Units	Prop.	Reqd./Unit	Car	Prop.
A (A)	Residential	Residential	225.01 - 375	1	-	-	2	4	6
Total:	-	-	-	-	-	-	-	6	10

Parking Check (Table 7b)

Vehicle Type	Regd.		Achieved	
	No.	Area (Sq.mt.)	No.	Area (Sq.mt.)
Car	6	82.50	10	137.50
Total Car	6	82.50	10	137.50
Other Parking	-	-	-	86.64
Total	-	-	-	224.14

OWNER / GPA HOLDER'S SIGNATURE
OWNER'S ADDRESS WITH ID NUMBER & CONTACT NUMBER :
MANJUNATH P FLAT NO G-01, GRAY STONE MIRROR ON WATER APARTMENT SILVER COUNTY ROAD HARALUR BANGALORE

ARCHITECT/ENGINEER /SUPERVISOR 'S SIGNATURE
Ranganath. H.C #556,43rd cross, 8th block, jayanagar/#556,43rd cross, 8th block, jayanagar BCC/BL-3.6/E-2747/2005-06

PROJECT TITLE :
PLAN SHOWING THE PROPOSED RESIDENTIAL BUILDING ON PROPERTY NO. 134, 7TH CROSS, HOSUR SARJAPURA ROAD SECTOR - 5, BANGALORE, WARD NO. 173(OLD NO: 66), PID NO : 66 - 251 - 134.

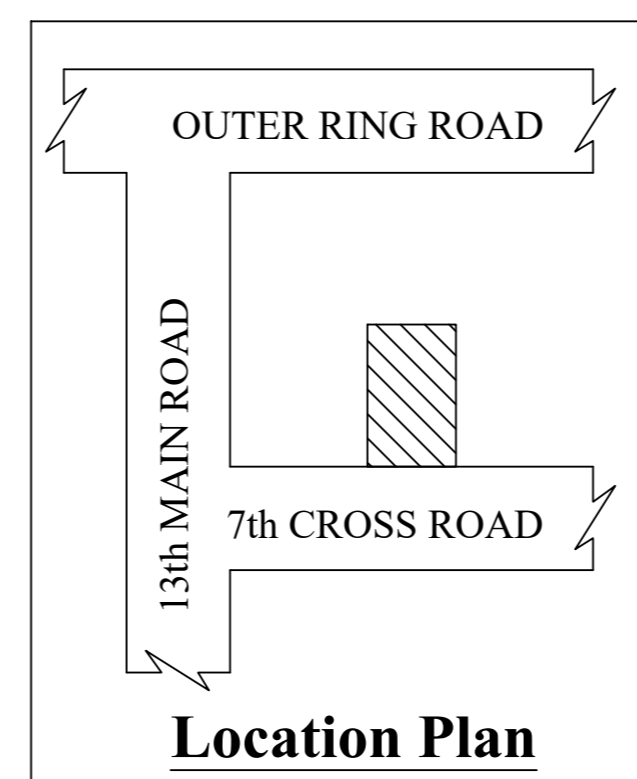
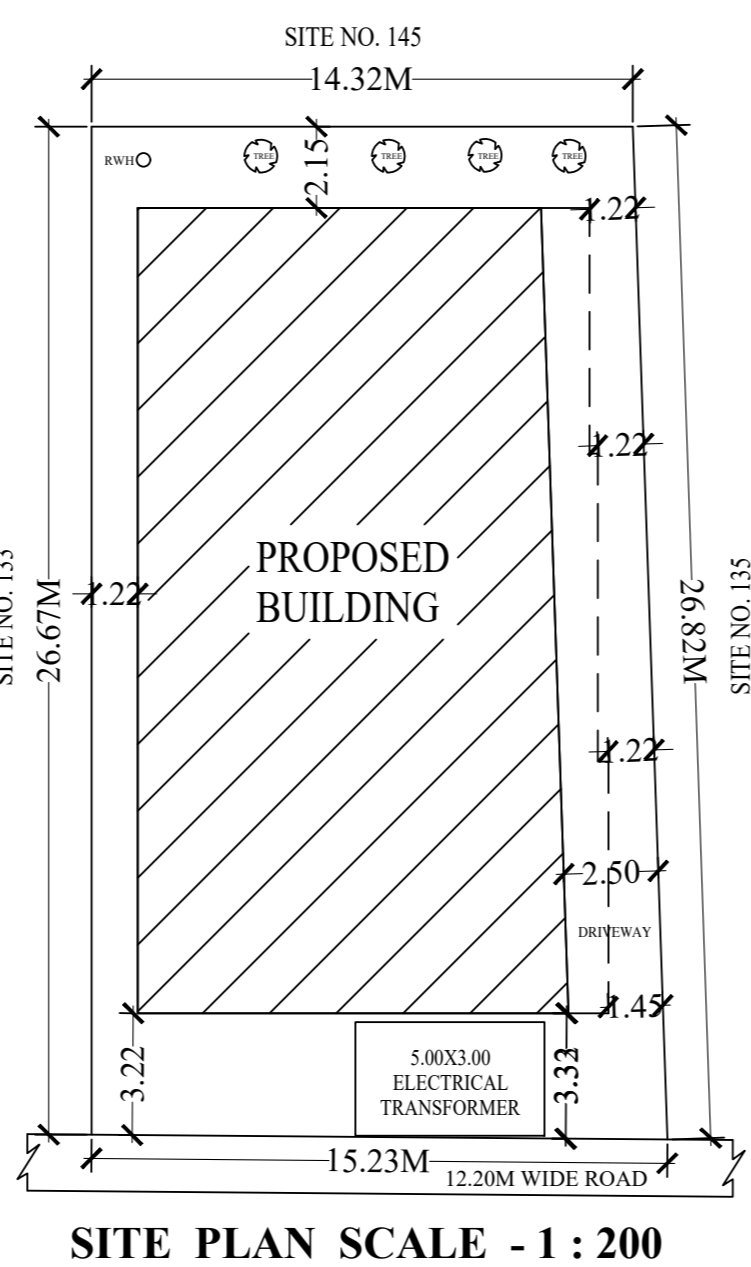
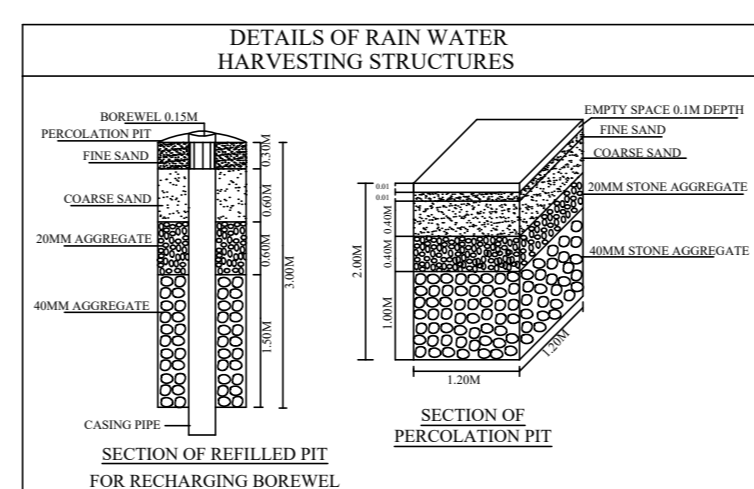
DRAWING TITLE : MANJUNATH

SHEET NO : 1

ASSISTANT DIRECTOR OF TOWN PLANNING (SOUTH)

BHRUHAT BENGALURU MAHANAGARA PALIKE

The plans are approved in accordance with the acceptance for approval by the Joint Commissioner (SOUTH) on date: 09/07/2019 vide Ip number: BBMP/Ad.Com./SUT/0203/19-20 subject to terms and conditions laid down along with this building plan approval. Validity of this approval is two years from the date of issue.



SCHEDULE OF JOINERY:

BLOCK NAME	NAME	LENGTH	HEIGHT	NOS
A (A)	D1	0.75	2.10	18
A (A)	D1	0.90	2.10	35
A (A)	D	1.06	2.10	11

SCHEDULE OF JOINERY:

BLOCK NAME	NAME	LENGTH	HEIGHT	NOS
A (A)	W2	1.20	1.20	21
A (A)	W1	1.80	1.20	12
A (A)	W	2.31	1.20	06
A (A)	W	2.40	1.20	51

FAR & Tenement Details

Block	No. of Same Bldg	Total Built Up Area (Sq.mt.)	Deductions (Area in Sq.mt.)				Proposed FAR Area (Sq.mt.)	Total FAR Area (Sq.mt.)	Trmt (No.)	
			StairCase	Lift	Void	Parking				
A (A)	1	1042.71	19.62	9.52	2.38	28.20	224.14	758.85	758.85	04
Total:	1	1042.71	19.62	9.52	2.38	28.20	224.14	758.85	758.85	04

Block 'A (A)

Floor Name	Total Built Up Area (Sq.mt.)	Deductions (Area in Sq.mt.)						Proposed FAR Area (Sq.mt.)	Total FAR Area (Sq.mt.)	Trmt (No.)
		StairCase	Lift	Lift Machine	Void	Parking	Res.			
Terrace Floor	22.00	19.62	0.00	2.38	0.00	0.00	0.00	0.00	0.00	00
Second Floor	262.85	0.00	2.38	0.00	9.40	0.00	251.07	251.07	01	
First Floor	262.85	0.00	2.38	0.00	9.40	0.00	251.07	251.07	01	
Ground Floor	269.85	0.00	2.38	0.00	9.40	0.00	248.07	248.07	02	
Stilt Floor	235.16	0.00	2.38	0.00	0.00	224.14	8.64	8.64	00	
Total:	1042.71	19.62	9.52	2.38	28.20	224.14	758.85	758.85	04	